



# Exploiting Spatiotemporal Correlations in Environmental Monitoring Networks



Marcus Chang,<sup>1</sup> Jayant Gupchup,<sup>1</sup> Doug Carlson,<sup>1</sup> Andreas Terzis<sup>1</sup>

Katalin Szlavecz,<sup>2</sup> and Alex Szalay<sup>3</sup>

<sup>1</sup> – Department of Computer Science, Johns Hopkins University

<sup>2</sup> – Department of Earth and Planetary Sciences, Johns Hopkins University

<sup>3</sup> – Department of Physics and Astronomy, Johns Hopkins University

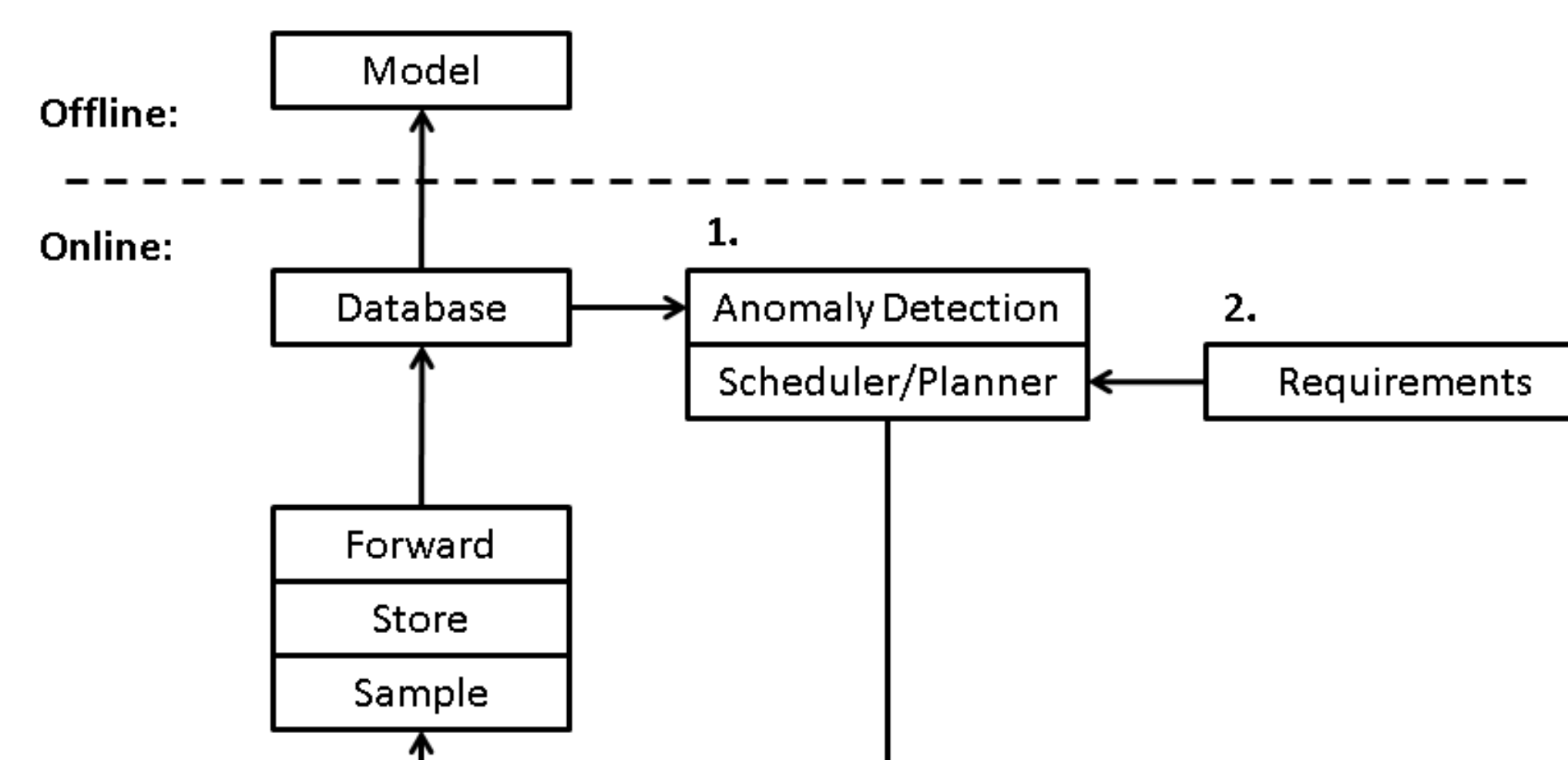
## Data from real deployments

- Data from real deployments tends to contain faulty readings and missing values
- Scientists require fault-free and gap-corrected data to work with
- Spatiotemporal correlations in data allow us to identify anomalies and interpolate missing values
- Principal component analysis based methods are employed to “repair” the data [1]

## Cub Hill deployment near Baltimore

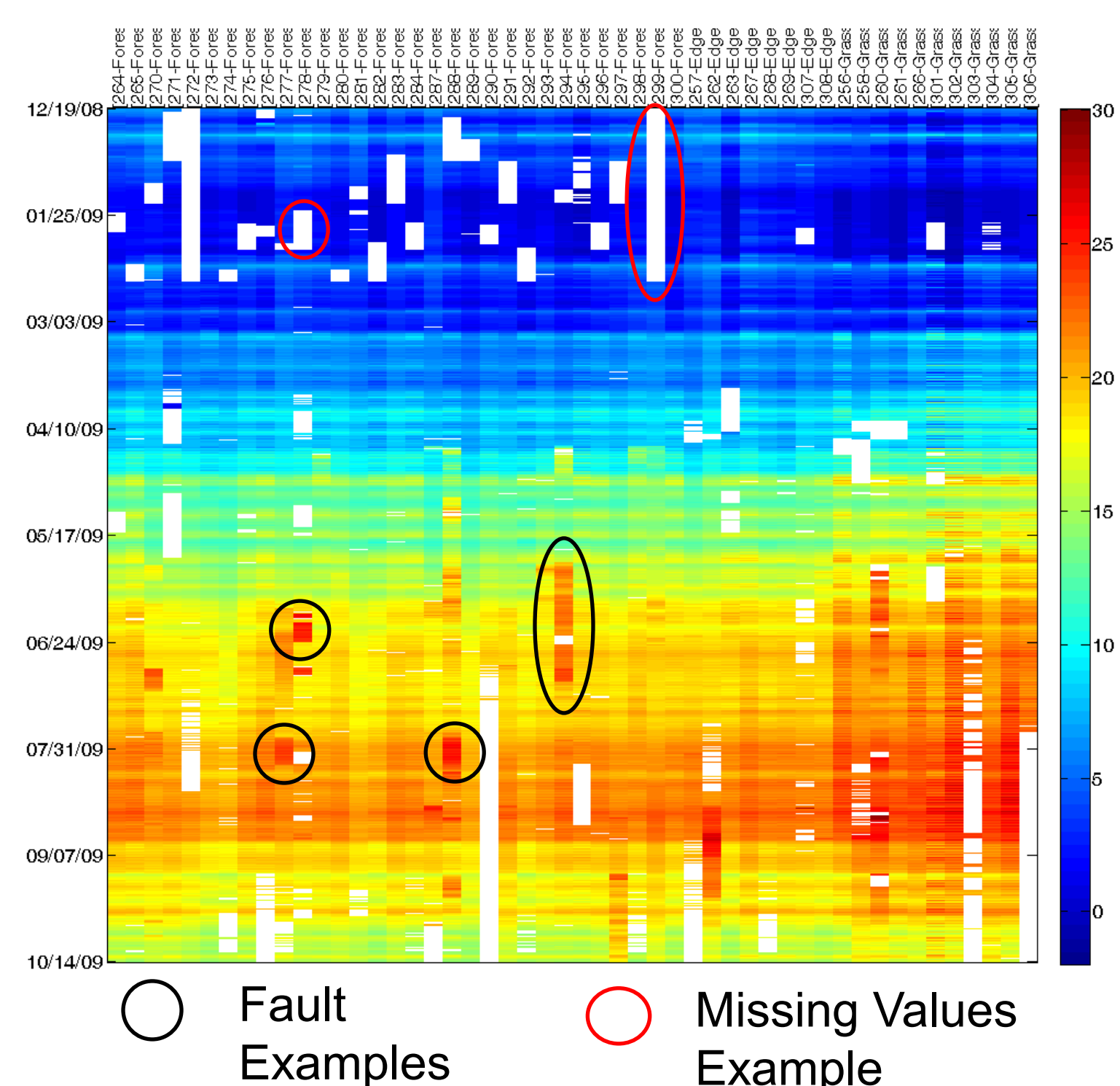


## Autonomous data acquisition [2]

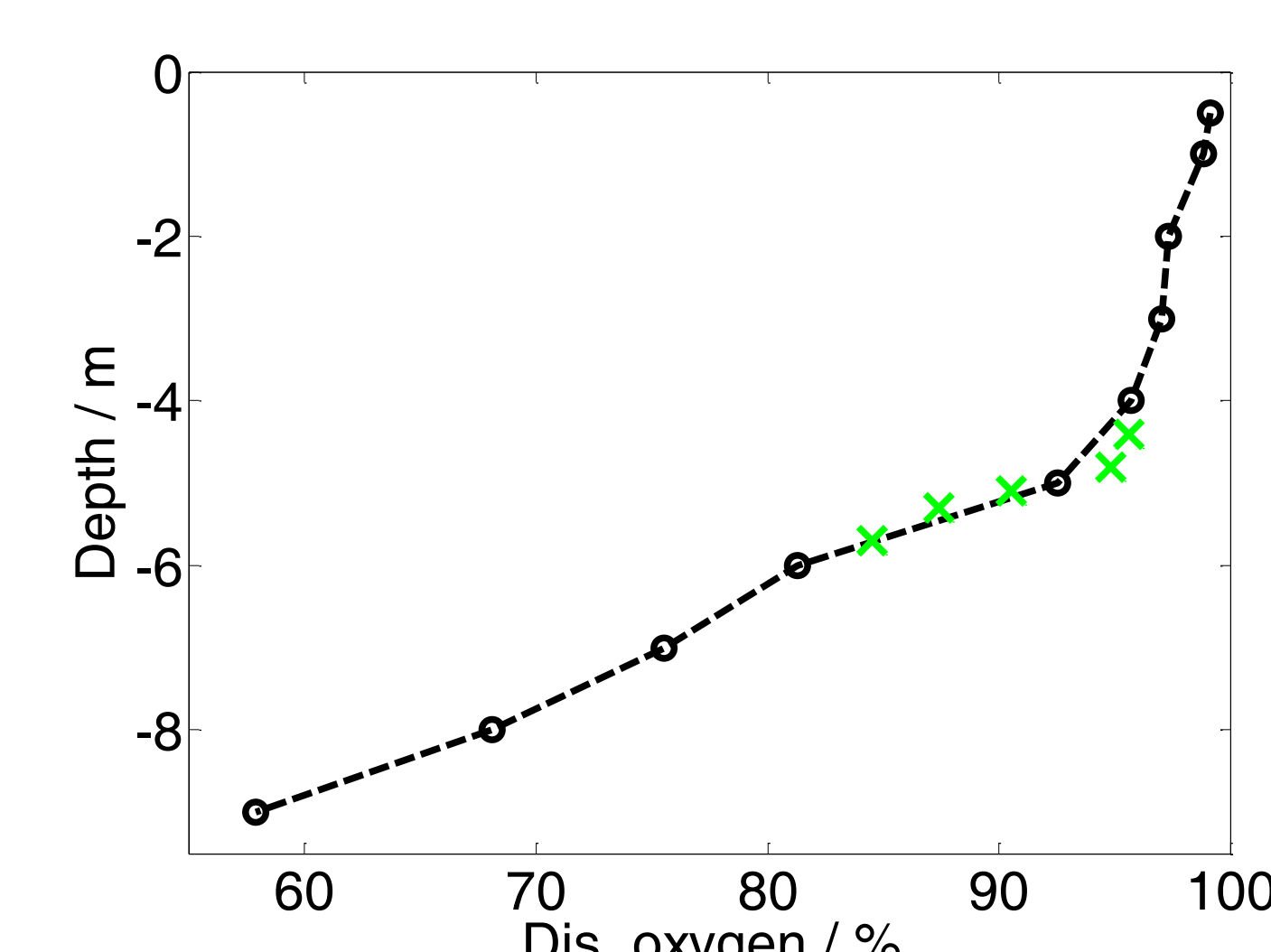
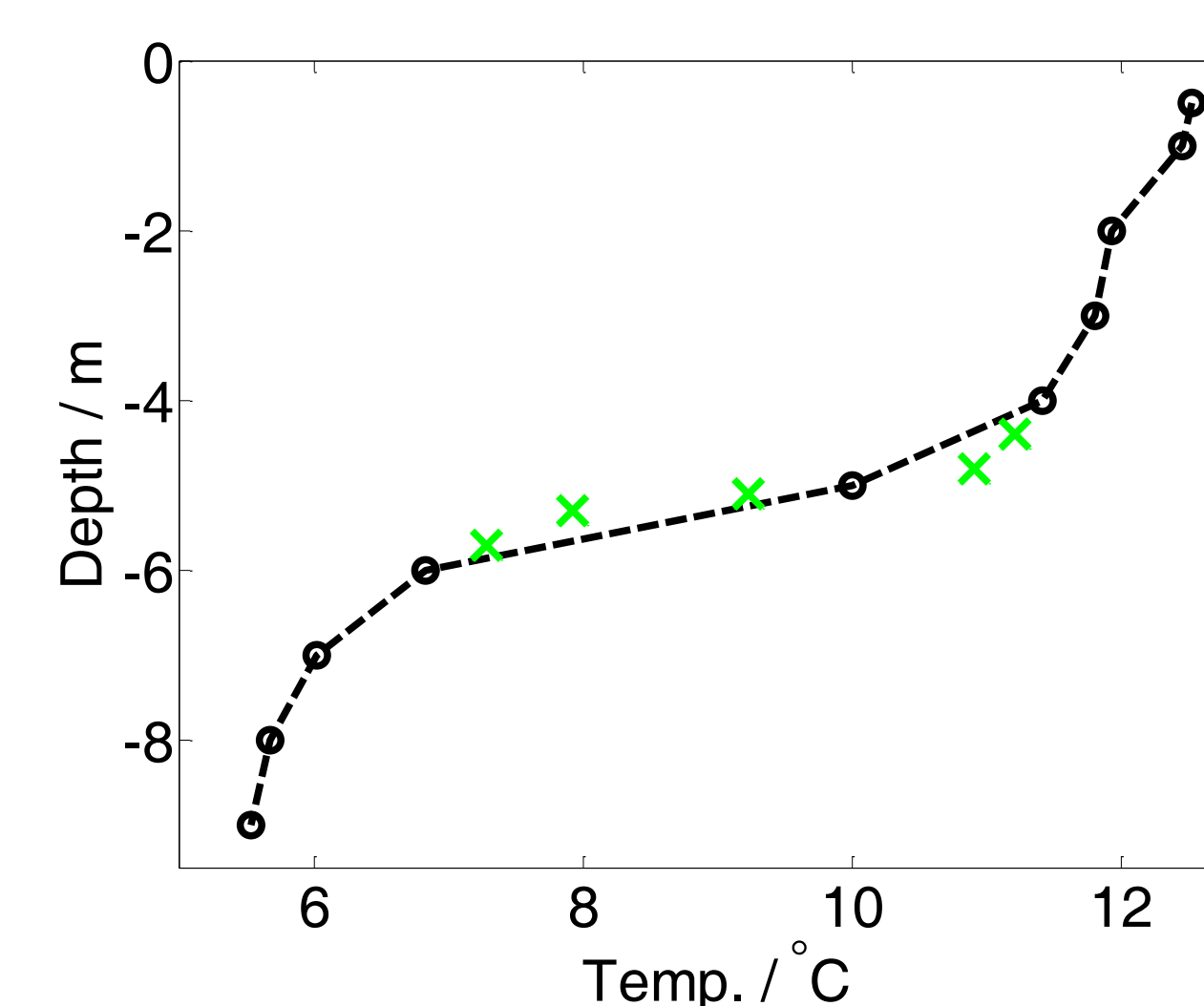
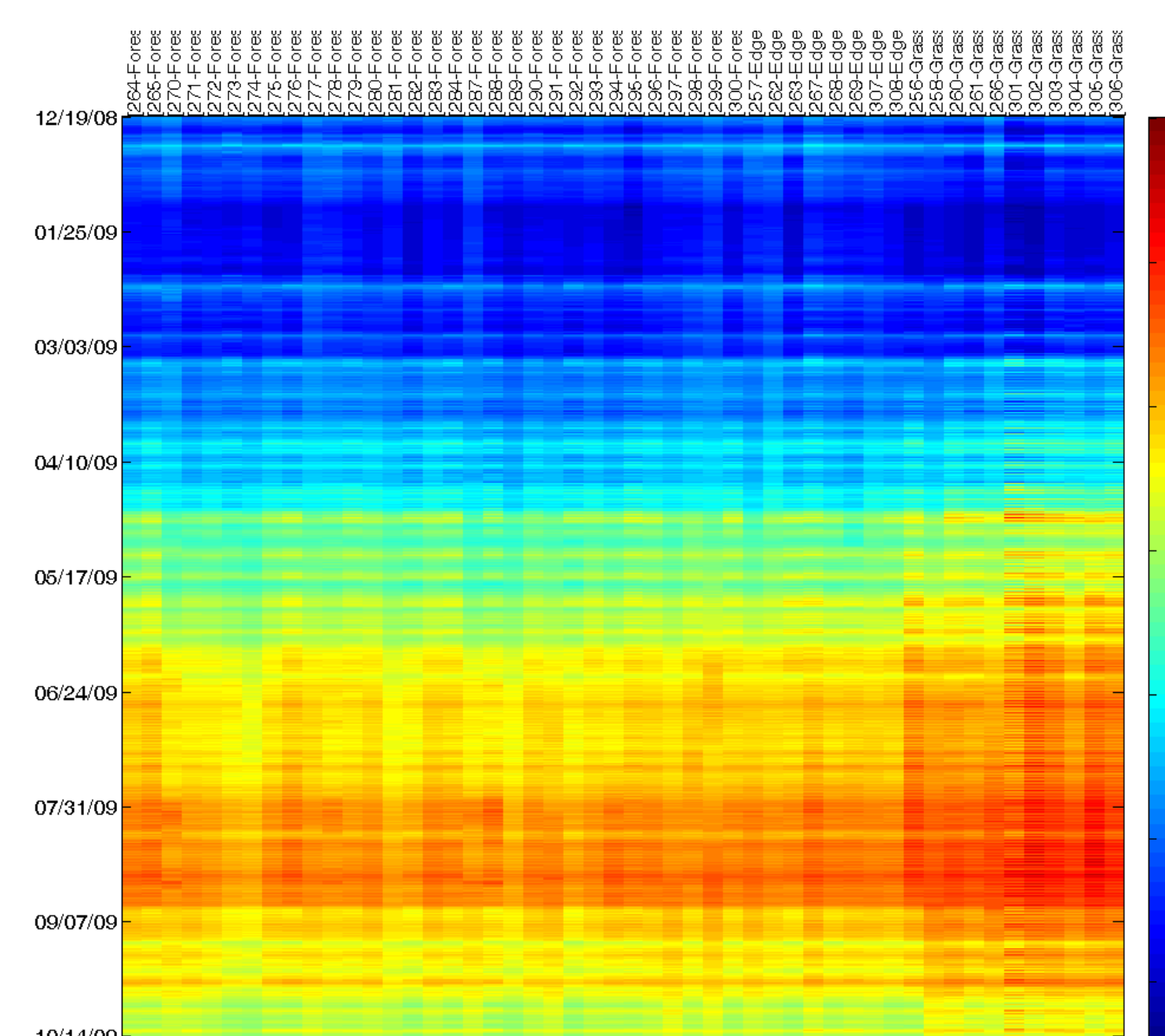


- Artificial Intelligence (AI) planner transforms ecologists requirements into a constraint optimization problem
- Online anomaly detection system suggests sampling locations
- AI solver finds optimal sampling strategy

## Soil temperature dataset



## Fault-free and gap-filled dataset



Adaptive sampling successfully tracks moving stratification layer and yields accurate oxygen distribution

## References:

- [1] : A Robust Classification of Galaxy Spectra: Dealing with Noisy and Incomplete Data, Connolly, A. J. and Szalay, A. S., *The Astronomical Journal*, vol. 117, pp.2052–2062, May 1999.
- [2] : Meeting ecologists' requirements with adaptive data acquisition, M. Chang, P. Bonnet, In Sensys 2010



[www.mirthecenter.org](http://www.mirthecenter.org)

This material is based upon work supported by the National Science Foundation under Grant No. EEC-0540832.